

LABRADOR SCHEDULED SALMON RIVERS

Labrador rivers marked "UC" are unclassified but open to angling.

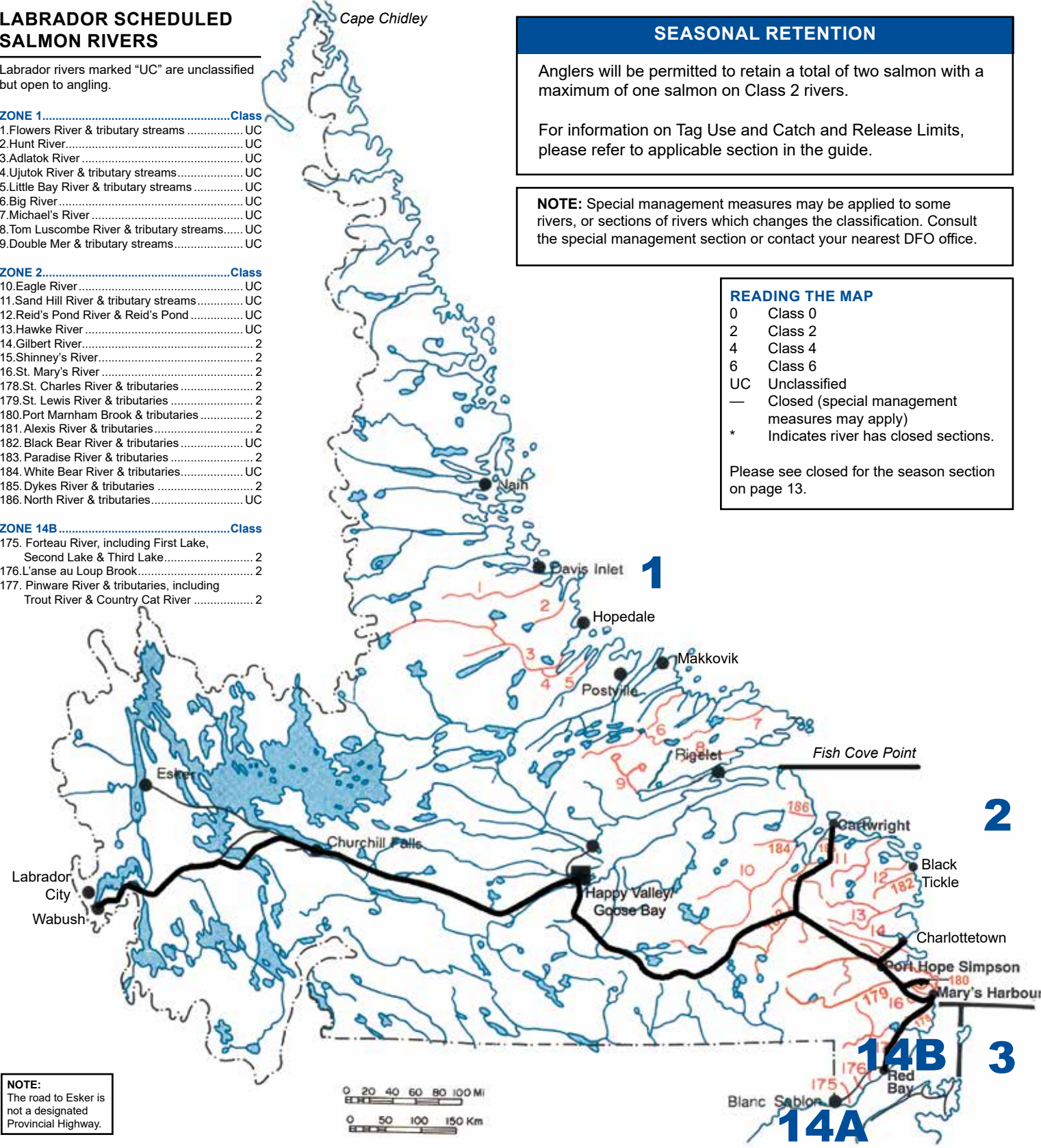
- ZONE 1.....Class**
- Flowers River & tributary streams.....UC
 - Hunt River.....UC
 - Adlatok River.....UC
 - Ujutok River & tributary streams.....UC
 - Little Bay River & tributary streams.....UC
 - Big River.....UC
 - Michael's River.....UC
 - Tom Luscombe River & tributary streams.....UC
 - Double Mer & tributary streams.....UC

- ZONE 2.....Class**
- Eagle River.....UC
 - Sand Hill River & tributary streams.....UC
 - Reid's Pond River & Reid's Pond.....UC
 - Hawke River.....UC
 - Gilbert River.....2
 - Shinney's River.....2
 - St. Mary's River.....2
 - St. Charles River & tributaries.....2
 - St. Lewis River & tributaries.....2
 - Port Marnham Brook & tributaries.....2
 - Alexis River & tributaries.....2
 - Black Bear River & tributaries.....UC
 - Paradise River & tributaries.....2
 - White Bear River & tributaries.....UC
 - Dykes River & tributaries.....2
 - North River & tributaries.....UC

- ZONE 14B.....Class**
- Forteau River, including First Lake, Second Lake & Third Lake.....2
 - L'anse au Loup Brook.....2
 - Pinware River & tributaries, including Trout River & Country Cat River.....2

NOTE:
The road to Esker is not a designated Provincial Highway.

Cape Chidley



SEASONAL RETENTION

Anglers will be permitted to retain a total of two salmon with a maximum of one salmon on Class 2 rivers.

For information on Tag Use and Catch and Release Limits, please refer to applicable section in the guide.

NOTE: Special management measures may be applied to some rivers, or sections of rivers which changes the classification. Consult the special management section or contact your nearest DFO office.

READING THE MAP

- 0 Class 0
- 2 Class 2
- 4 Class 4
- 6 Class 6
- UC Unclassified
- Closed (special management measures may apply)
- * Indicates river has closed sections.

Please see closed for the season section on page 13.

NEWFOUNDLAND AND LABRADOR SCHEDULED SALMON RIVERS

- ZONE 3.....Class**
- Western Brook, Hare Bay.....2
 - Ariege or Salmon River, including Southwest Brook and Rose's Brook, Hare Bay.....4
 - Easter Brook, Canada Bay.....2
 - Northeast Book & tributary streams, Canada Bay.....2
 - Western Brook or Beaver Brook, Canada Bay.....2
 - Northwest Brook, Canada Bay.....2
 - Cloud River, Canada Bay.....2
 - Soufflets River, Harbour Deep.....2
 - Little Harbour Deep.....2
 - Coney Arm River.....2
 - *Sop's Arm River, including Main, Doucer's, Natlin's, Corner Brook, and all tributary streams.....4
 - Hampden River.....2
 - Wild Cove Brook, White Bay.....2
 - Western Arm Brook, White Bay.....2
 - Middle Arm Brook, White Bay.....2
 - Southern Arm Brook, White Bay.....2
 - Baie Verte River & tributaries.....2
 - Woodstock River.....2

- Zone 4.....Class**
- *Burlington River.....2
 - Indian River, Hall's Bay, including Burnt Berry Brook below falls, Davis Brook and Black Brook.....4
 - West River, Hall's Bay, including Rowsell's Brook & Barney's Brook.....2
 - South Brook, Hall's Bay & tributary streams.....2
 - Tommy's Arm River & tributary streams.....2
 - Northwest Arm Brook.....2
 - Western Arm River.....2
 - Leamington River.....2
 - Charles Brook, Bay of Exploits.....2
 - Northern Arm River, Bay of Exploits.....2
 - Peter's River, Bay of Exploits.....2
 - Exploits River & tributary streams
 - Tributaries below Grand Falls fishway.....4
 - Main stem, from Stoney Brook to Exploits Bay.....6
 - Main stem and tributaries of mid-Exploits from Grand Falls fishway to Red Indian Lake dam.....2
 - All Exploits watershed above Red Indian Lake dam.....0
 - Rattling Brook downstream from the power house.....-
 - *Campbellton River & tributaries, including Neyles Brook & Indian Arm River & tributary streams.....4
 - Dog Bay Rivers, including Southwest Brook & all tributary streams.....2
 - *Gander River & tributary streams
 - Main Stem below Gander Lake.....6
 - Northwest Gander tributary.....4
 - All other tributaries of the Main Stem and Southwest Gander.....2
 - Waters above Great Gull Falls on Great Gull River (tributary Northwest Gander).....0
 - Waters above Big Dead Wolf Falls, including Waters and Caribou Brook (tributary Southwest Gander).....0
 - *Ragged Harbour River & tributary streams.....2

- Zone 5.....Class**
- Anchor Brook.....4
 - *Deadman's Bay River & tributary streams.....4
 - Windmill Brook.....2
 - Northwest Brook, Indian Bay.....2
 - Indian Bay River & tributary streams.....4
 - Northwest Brook, Trinity, Bonavista Bay.....2
 - Traverse Brook & tributary streams.....4
 - Middle Brook, including Square Pond Brook & Burnt Pond Brook.....4
 - Gambo River & tributary streams, including Mint Brook, Narrows, Triton Brook, Riverhead Brook & Parsons Brook.....4
 - Northwest Brook, Alexander Bay.....2
 - *Terra Nova River & tributaries, including Maccles Brook.....2
 - *Northwest Brook, Port Blandford, & tributary streams.....-
 - Salmon Brook, Port Blandford, & tributary streams.....2
 - Southwest Brook, Port Blandford, & tributary streams.....2

- Zone 6.....Class**
- Salmon Cove River, Trinity Bay.....2
 - Trouty River, Trinity Bay.....2
 - Pope's Harbour River, Trinity Bay.....2
 - *Shoal Harbour River, Trinity Bay & tributaries.....2
 - Deer Harbour River & tributary streams, Trinity Bay.....2
 - *Bellevue River, Trinity Bay.....2
- Zone 7.....Class**
- Salmon Cove River, Conception Bay.....2
 - *North River, Conception Bay.....2
 - *South River, Conception Bay.....2
 - North Arm River, Holyrood.....0
- Zone 8.....Class**
- Renews River.....2
- Zone 9.....Class**
- Biscay Bay River.....2
 - *Northeast Brook, Trepassey.....-
 - *Northwest Brook, Trepassey.....2
 - Peter's River.....2
 - *Salmonier River, including Back River below falls.....2
 - Colinet River, including north and east branches.....2
 - Rocky River & tributary streams.....0
 - North Harbour River, St. Mary's Bay.....2
 - Little Salmonier River, St. Mary's Bay.....2
 - Big Barachois Brook, St. Mary's Bay.....2
 - *Branch River, St. Mary's Bay.....2
- Zone 10.....Class**
- Great Barasway.....2
 - South East River (Placentia) & tributary streams.....2
 - *Northeast River, Placentia.....2
 - Come By Chance River.....2
 - Watson's Brook, Placentia Bay.....2
 - North Harbour River, Placentia Bay.....2
 - *Ragged Harbour River & tributary streams.....2

- Zone 11.....Class**
- *Grand Bank Brook & tributary streams.....2
 - *Garnish River, including Lower Garnish & Upper or Black River & tributary streams.....2
 - Long Harbour River & tributary streams, Fortune Bay.....2
 - Bay du Nord River.....2
 - Simmons Brook & tributary streams, Cinq Island Bay, Fortune Bay.....2
 - Southwest Brook & tributary streams, Cinq Island Bay, Fortune Bay.....2
 - Old Bay Brook, Bay de l'Eau.....2
 - Taylor's Bay Brook, Bay de l'Eau.....2
 - *Conne River & tributary streams, including Bernard's Brook & Twillick Brooks, Bay d'Espoir.....2
 - Long Reach Brook, East Bay.....2
 - Allen's Cove Brook, Facheau Bay.....2
 - Bottom Brook, Facheau Bay.....2
 - Hare Bay Rivers, Southwest Coast.....2
 - Grey River, including Salmon Brook.....2
 - White Bear River.....2
 - Bay de Lupe River.....2
 - King's Harbour River.....2

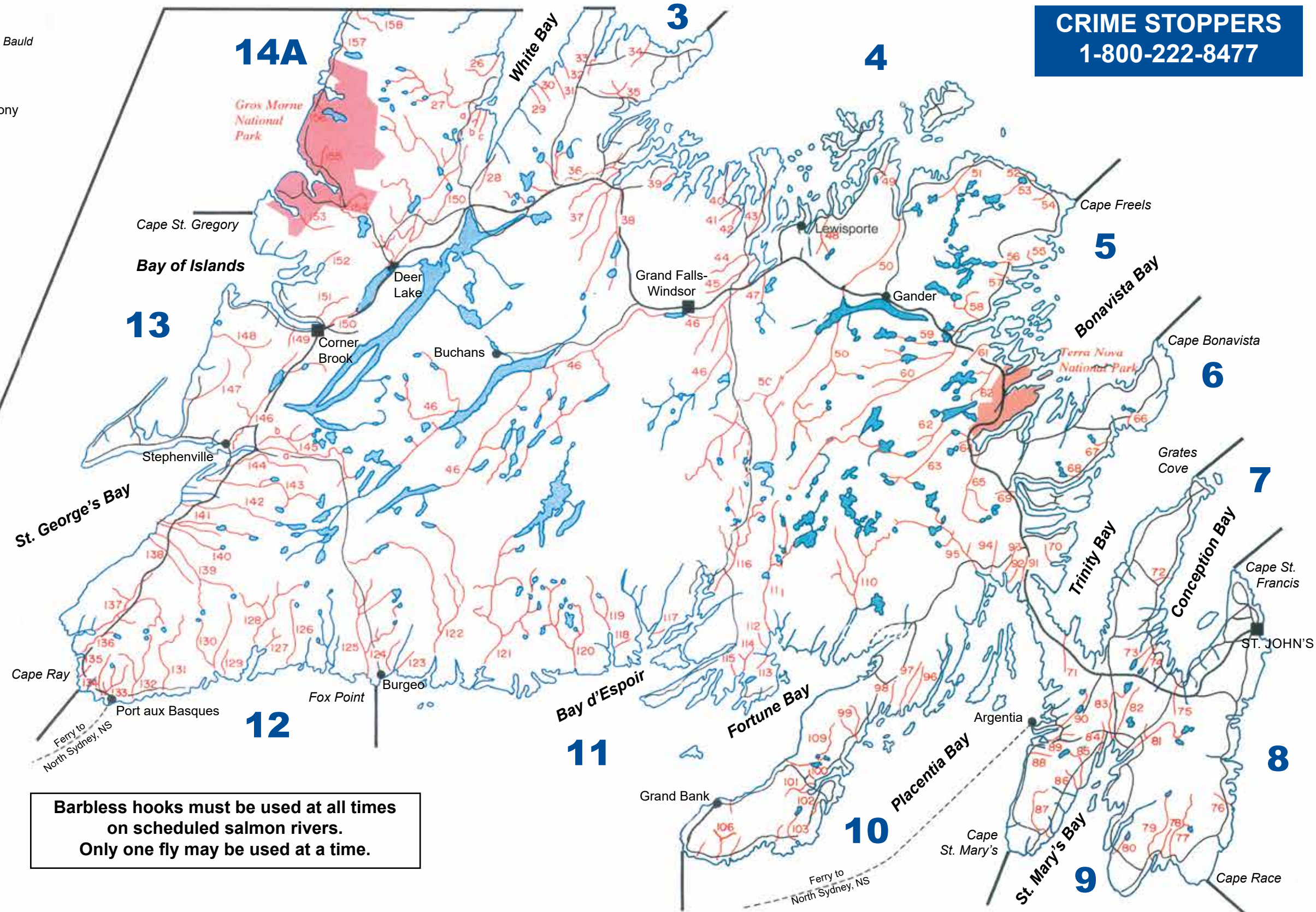
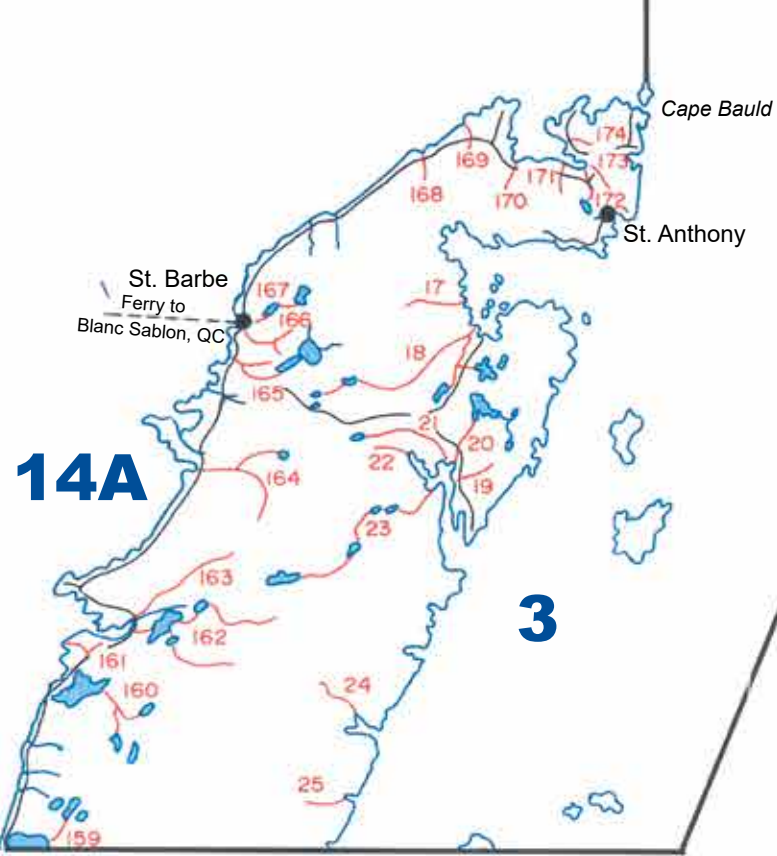
- Zone 12.....Class**
- Grandy's River, including Top Pond Brook.....2
 - Cinq Cerf River.....2
 - East Bay Brook, La Poile.....2
 - La Poile River.....2
 - Farmer's Arm River.....2
 - Garia River, including North West Brook.....2
 - *Burnt Island River (Grandy's Brook).....2
 - Isle aux Morts River.....2
 - Grand Bay River.....2
 - North West Brook, Grand Bay.....2
- Zone 13.....Class**
- Bear Cove River, including Billy's Pond Brook.....2
 - Little Codroy River, including Cooper's Brook, Southern Brook & Western Brook.....2

- Zone 14A.....Class**
- Trout River.....-
 - *Lomond Main River, (East Arm, Bonne Bay) including East Branch.....4
 - *Deer Arm River.....4
 - Western Brook & tributary streams.....-
 - Parsons Pond River & tributary streams.....4
 - Portland Creek River, including Brian's Feeder.....4
 - Portland Creek Feeder & tributary streams.....4
 - *River of Ponds, including Kate's Feeder, Big Feeder Brook, Spring Tilt Brook (below Spring Tilt Pond) & Big Gulch Brook.....4
 - *Little Brook Ponds & tributary streams.....4
 - Torrent River & tributary streams.....4
 - *East River, Hawke's Bay.....2
 - Castor River, including Southwest Feeder.....4
 - *St. Genevieve River, Ten Mile Lake, Round Lake and all their tributaries flowing into Ten Mile Lake and Round Lake.....4
 - *West River, St. Barbe.....-
 - East River, St. Barbe.....2
 - Big Brook, St. Barbe.....2
 - Watson's Brook, St. Barbe.....2
 - Pincent's Brook, Pistolet Bay.....2
 - *Parker's River (West Brook), Pistolet Bay.....2
 - Bartlett's Brook & tributary streams, Pistolet Bay.....2
 - Upper Brook, Milan Arm, Pistolet Bay.....2
 - East River, Pistolet Bay.....2

- Zone 14B.....Class**
- *Great Codroy River, including Broom Brook, Ryan's Brook & Mullchingnic Brook; the North Branch of Great Codroy, including Upper Brook, Lower Brook & Crooked Brook; the South Branch of Great Codroy, including Bullhouse Brook.....4
 - *Highlands River & tributary streams.....2
 - *Crabbe's River & tributary streams.....2
 - *(Middle) Barachois River & tributary streams.....2
 - *Robinson's River & tributary streams.....2
 - Fischell's Brook & tributary streams.....2
 - Flat Bay Brook & tributary streams.....2
 - *Little Barachois Brook & tributary streams.....2
 - *Southwest and Bottom Brooks & tributary streams.....2
 - *Harry's River, including Spruce Brook, Little George's, Meadows Brook, Pinch Gut River, Stag Hill Brook & Gull Pond Brook.....2
 - Fox Island River & tributary streams.....2
 - Serpentine River & tributary streams.....2
 - *Cook's Brook.....-
 - Humber River & tributary streams, (including Adies Lake).....6
 - Hughes Brook.....0
 - Goose Arm River.....2

- Zone 14A.....Class**
- Trout River.....-
 - *Lomond Main River, (East Arm, Bonne Bay) including East Branch.....4
 - *Deer Arm River.....4
 - Western Brook & tributary streams.....-
 - Parsons Pond River & tributary streams.....4
 - Portland Creek River, including Brian's Feeder.....4
 - Portland Creek Feeder & tributary streams.....4
 - *River of Ponds, including Kate's Feeder, Big Feeder Brook, Spring Tilt Brook (below Spring Tilt Pond) & Big Gulch Brook.....4
 - *Little Brook Ponds & tributary streams.....4
 - Torrent River & tributary streams.....4
 - *East River, Hawke's Bay.....2
 - Castor River, including Southwest Feeder.....4
 - *St. Genevieve River, Ten Mile Lake, Round Lake and all their tributaries flowing into Ten Mile Lake and Round Lake.....4
 - *West River, St. Barbe.....-
 - East River, St. Barbe.....2
 - Big Brook, St. Barbe.....2
 - Watson's Brook, St. Barbe.....2
 - Pincent's Brook, Pistolet Bay.....2
 - *Parker's River (West Brook), Pistolet Bay.....2
 - Bartlett's Brook & tributary streams, Pistolet Bay.....2
 - Upper Brook, Milan Arm, Pistolet Bay.....2
 - East River, Pistolet Bay.....2

- Zone 14B.....Class**
- Forteau River, including First Lake, Second Lake & Third Lake.....2
 - L'anse au Loup Brook.....2
 - Pinware River & tributaries, including Trout River & Country Cat River.....2



5

- TCH
- Provincial Roads
- Unscheduled Ponds & Rivers
- Scheduled Rivers & Tributaries
- Salmon Angling Zones
- Ferry Service Routes

0 10 20 40 60 80 100 Mi
0 10 20 40 60 80 100 Km

Barbless hooks must be used at all times on scheduled salmon rivers. Only one fly may be used at a time.